

PCC General Meeting | MINUTES

Meeting date | time 2/20/2018 6:00 PM | Meeting location 2575 Vista Del Mar Ventura

Meeting called by	PCC Board and Membership	Attendees
Type of meeting	General meeting	Howard Stern – President
Quorum	Yes	Sharon Rishel – Vice President
Meeting Started	7:06 PM	Terry Foley – Treasurer
Attendees	20-25	Joseph Vandertol – Secretary
		John Whitman – Chairman STVR Committee
		Dan Scully – Chairman Beach and Sand Committee

Time started | 7:04 | Topic Meeting called to order- VPD Commander Dickey |

No residential burglaries. Quality of life issues are still prevalent. Violent crime rate is up. Could be because of changes in the law for domestic violence. Graffiti is not listed in the report because it is not a part I crime. Please report issues to the graffiti hotline.

Time started | 7:14 | Topic STVR Committee Report John Whitman |

Summary judgment from court case. No decision on the next action to take has been made. No meeting since last general meeting. Residents are 76% against STVRs. City has not been responsive. The suit is not over, it is in the appeal window. Options are to continue legal action or get political. Some talk was brought up about funding to assist in the legal action. There was some discussion about the city's STVR committee run by staff, which is a separate committee and not affiliated with the PCC STVR committee which John Whitman is chair.

Time started | 7:37 | Topic Beach and Sand Committee Report Dan Scully |

History of Pierpont, residents used to hire tractors to push the sand back. In the early 1990's, the coastal commission said could not do this. City applied for a permit, which required a plan. The city did not wish to fund a plan. At one point the city owned all of Pierpont, they gave up portions to the state. The committee walked the entire Pierpont beach to take pictures and document the issues on the beach. Dan distributed a report including the pictures of the beach. This document is included in the minutes. No meetings with the organizations have occurred since the last general meeting. Dan plans to use this document in any forthcoming meetings.

Time started | 7:77 | Topic Cheryl Heitmann |

Ms. Heitmann spoke mainly about redistricting. Pierpont will not vote in the next upcoming election. It is possible that the districts will be modified based on census. Any changes that are done have to consider the city charter. Some confusion as to recusal on the STVR issue. Districts go into effect in November 2018. Howard asked if the city will respond to the PCC letter. Cheryl mentioned the STVR committee and that other activity will happen and a recommendation be made. Only 8 STVR owners pulled themselves off the STVR list. The staff is going to make the recommendation on STVRs, not the committee. There was some concern about Gill Garcia running the committee as he is on staff. Staff is going to recommend an increase in planning staff to help with enforcement.

Meeting adjourned: 8:45pm






NORTH OF PIER

MANY ROCKS 40 FEET FROM THE OCEAN



**PARKING LOT
NORTH END**

**NOON ON SATURDAY, FEBRUARY 3RD
ONE OF THE MOST BEAUTIFUL DAYS OF THE YEAR
DEFINITELY UNDERUTILIZED**



ROPED OFF AREAS

MAJOR PORTIONS OF THE BEACH ARE ROPED OFF AND PROTECTED. THIS IS A PICTURE OF THE APPEARANCE OF ONE SECTION . . . ONE HAS TO WALK 600 FEET THROUGH ROPED AREAS TO GET TO THE PART OF THE BEACH THAT CAN BE UTILIZED



**NORTH OF
VOLLEYBALL COURTS**

SAN PEDRO (1 OF 2)

**THE MAIN PART OF THE BEACH LOOKS
MUCH LIKE THIS IN SEVERAL AREAS**




SHARON



WOODSTOCK

An aerial photograph showing a vast, dark, and highly textured landscape. The terrain appears to be covered in dense vegetation or a large-scale construction site, with numerous small, light-colored patches scattered throughout. A white rectangular label is positioned in the bottom right corner of the image.


WATERBURY (2 OF 3)



BROCKTON (2 OF 2)



DRIFTWOOD



BANGOR (2 OF 2)



SEAWARD

**MOST OF THE BEACH IS CLEAR EXCEPT
AS DEPICTED HERE 40 FEET TO THE OCEAN**




KINGSTON

QUITE A FEW ROCKS ON THE MAIN PART
OF THE BEACH
ON A LEVEL OF 1 TO 3, THIS WOULD BE A 2



NORWICH

VERY ROCKY AS DEPICTED 40 FEET FROM THE OCEAN
BALANCE OF THE BEACH IS FINE



PCC BEACH COMMITTEE REPORT

Laura Kinney, Suzanne McCombs, and I surveyed the beach from the Crowne plaza to Marina Park. Our goal was to determine the extent of rock accumulation throughout the various segments of the beach... recognizing the rocks are a natural phenomenon. That said, our beach has been designated "recreational," and, therefore, some type of grooming would be necessary to accommodate this use. There is none. In many portions of the Pierpont section of the beach the major part of the sand was fairly clear, but in many sections there is major rock accumulation 30 to 40 feet from the ocean.... The area most critical for entry into the ocean. These designations are visually depicted throughout this report. Clearly none of our beach is groomed. Most groomed beaches have clear sand which is comfortable for walking. Our entire beach is quite uncomfortable in bare feet and walking it requires constant visual vigilance.

1. Greenock to Martha's Vineyard has essentially no cobble.
2. The pictures that follow depict the situation at the end of those lanes where cobble is in evidence.
3. San Pedro South to Sharon has good access to water with slight cobble (no pictures taken).

I wish to express my sincere appreciation to both Suzanne and Laura for their interest, efforts, and enthusiasm!!!

Dan Scully Sr.
PCC Beach Committee

ATTACHMENT



PCC

BEACH COMMITTEE

REPORT

FEBRUARY 14, 2018

NEW BEDFORD




BRUNSWICK

**ROCKS 30 FEET FROM THE OCEAN
CONTINUOUS TO THE NORTH END**



PITTSFIELD

FAIRLY CLEAN UNTIL YOU GET 30 FEET FROM THE OCEAN THEN ROCKS AS SHOWN




BANGOR (1 OF 2)


BELFAST

BROCKTON (1 OF 2)


WATERBURY (1 OF 3)



WATERBURY (3 OF 3)



WOODSTOCK




QUITE A BIT OF THIS UP AND DOWN
THE ENTIRE PIERPONT AREA




SAN PEDRO (2 OF 2)

MORE OF THE APPEARANCE OF A LARGE PORTION
OF THE BEACH FROM SAN PEDRO TO THE NORTH



OVERVIEW FROM PIER

**FROM PIER SOUTH . . . DEFINITELY NOT
BEACHGOER FRIENDLY**



SOUTH OF PIER

MANY ROCKS 30 FEET FROM THE OCEAN
THE BALANCE OF THIS BEACH WOULD BE RATED
2 (ON 1-3 SCALE) FOR WALKING . . . NOT SO PLEASANT





**IN FRONT OF
PARKING STRUCTURE**

**QUITE A FEW ROCKS . . . RATED 2 (ON A 1-3 SCALE)
FOR WALKING AND RECREATION**